

**DUNN TOWNSHIP, OTTER TAIL COUNTY, MINNESOTA
RESOLUTION DEDICATING THE EXTENSION OF A TOWN ROAD
PURSUANT TO MINNESOTA STATUTES 160.05
DEDICATED BY USE**

RESOLUTION NUMBER 2017-01

At a town board meeting of Dunn Township in Otter Tail County Minnesota, held on the 13th day of February 2017 at 7:00PM at the town hall in the said township, Supervisors Herseth introduced and moved the adoption of the following Resolution, which was seconded by Supervisor Kvare and unanimously adopted by the town board of supervisors.

Whereas, Minnesota Statute 160.05 authorizes a town board, as a road authority, to establish and maintain town roads for the benefit of the public, and

Whereas, Dunn Township in Otter Tail County, Minnesota, contains a number of roads; and

Whereas, Dunn Township declares a number of these roads as town roads and maintains said roads; and


Whereas, these roads have been used by the public; and

Whereas, roads have been repaired and maintained for in excess of six years


Now, Therefore, **BE IT RESOLVED THAT THE UNRECORDED EXTENSION OF SUNSET BEACH TRAIL IN SECTION 29 OF DUNN TOWNSHIP BE ESTABLISHED AS A PUBLIC ROADWAY IN DUNN TOWNSHIP AND AFTER SURVEY AUTHENTICATION, THE ROADWAY SHALL BE RECORDED AS A TOWNSHIP ROAD.**

Dunn Township does hereby adopt this resolution by a 5-0 vote of the five Board members.

Adopted by the Board of Supervisors of Dunn Township, Otter Tail County,
Minnesota, on this 13th day of February, 2017.



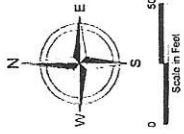
David L. Johnson, Chairman of Dunn Township



Douglas Winter, Clerk of Dunn Township

CERTIFICATE OF SURVEY

IN GOV'T LOT 1 OF SECTION 29, TOWNSHIP 137 NORTH, RANGE 42 WEST
OTTER TAIL COUNTY, MINNESOTA



BASIS OF BEARINGS: THE WEST LINE OF LOT 6, BLOCK 3, SUNSET BEACH ADDITION HAS A RECORD BEARING OF S00°04'54"E ACCORDING TO DOCUMENT No. 780571.

NOTE: THIS SURVEY WAS COMPLETED FOR TITLE CORRECTION PURPOSES USING INFORMATION FROM A 2003 LAKE REGION SURVEYING PROJECT No. 03-176 AND IRON MONUMENTATION FOUND OR SET DURING THAT WORK. NO RECENT FIELD WORK WAS CONDUCTED.

LEGEND

- IRON MONUMENT INPLACE ACCORDING TO LAKE REGION SURVEYING PROJECT NO. 03-176
- IRON MONUMENT PLACED BY LAKE REGION SURVEYING ACCORDING TO PROJECT No. 03-176


CERTIFICATION

I hereby certify that this survey, specification, plan or report was prepared by me or under my direct supervision and that I am a duly Licensed Land Surveyor under the laws of the State of Minnesota.

Christopher D. Meyer, Minnesota License No. 43807
Date signed: 01/30/17

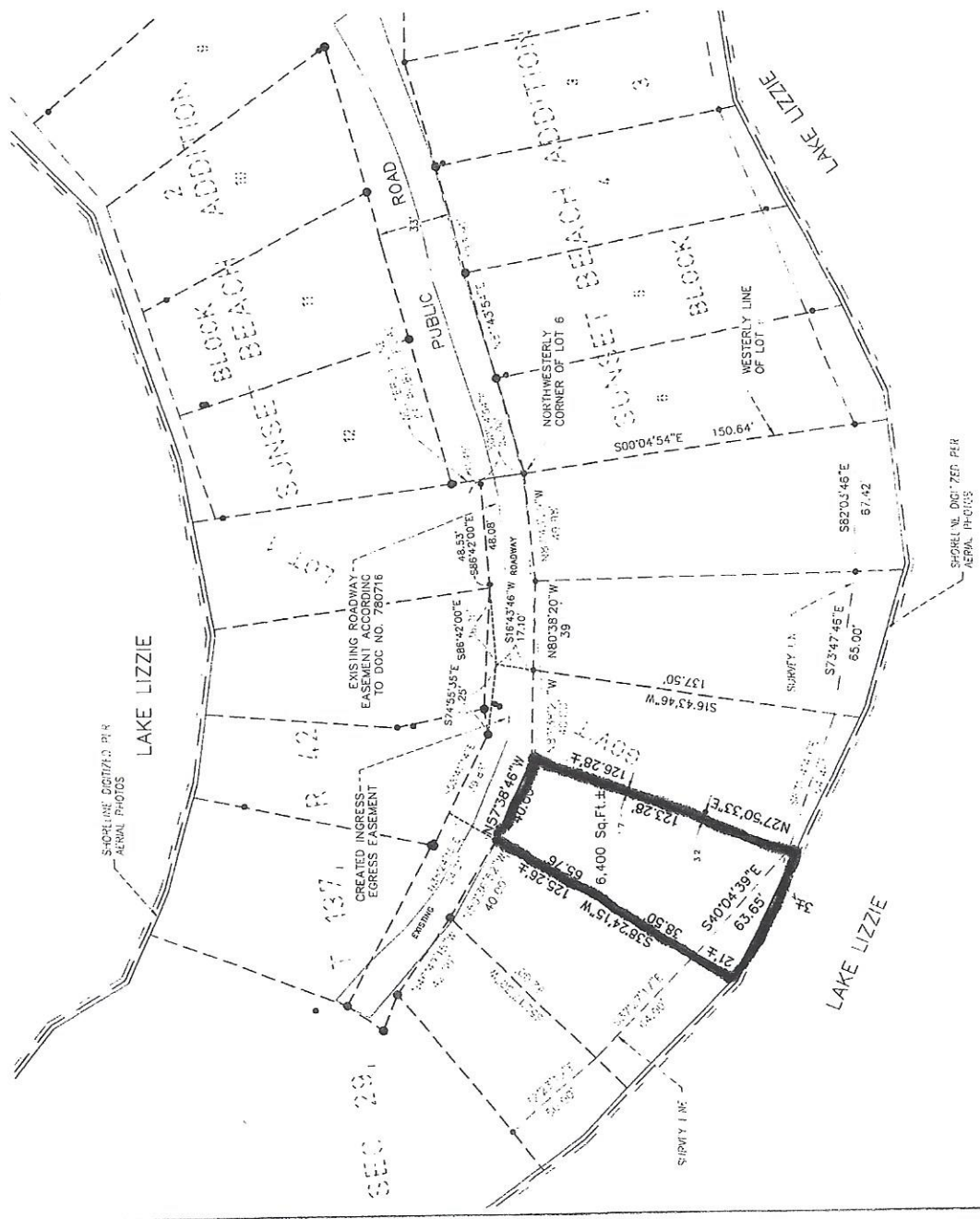
CERTIFICATE OF SURVEY

CLIENT: CATHERINE BREYER
23356 SUNSET BEACH TRL
C/O N.F. FIELD ABSTRACT
127 S. MILL ST.
FERGUS FALLS, MN



PROJECT NO: 01.30.17
DRAWN BY: CDH
CHECKED BY: CDH
PROJECT MANAGER: DRH
FIELD BOOK: --
PAGE: --
DATE OF FIELDWORK: --
REVISED: --

19619
V-101
SHEET 1 OF 1



FILE LOCATION: R:\LOT 30\Projects\18181818\SURVEY\DRAWING\191819 Ord.dwg